

Dulwich Community Council

Wednesday 19 March 2014

7.00 pm

Christ Church, 263 Barry Road, London SE22 0JT

Supplemental Agenda No. 1

List of Contents

Item No.	Title	Page No.
12.	Burbage Road Pedestrian Island Scheme	1 - 5

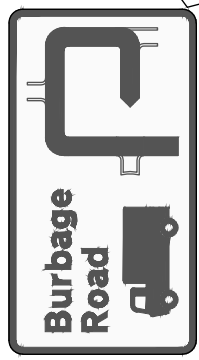
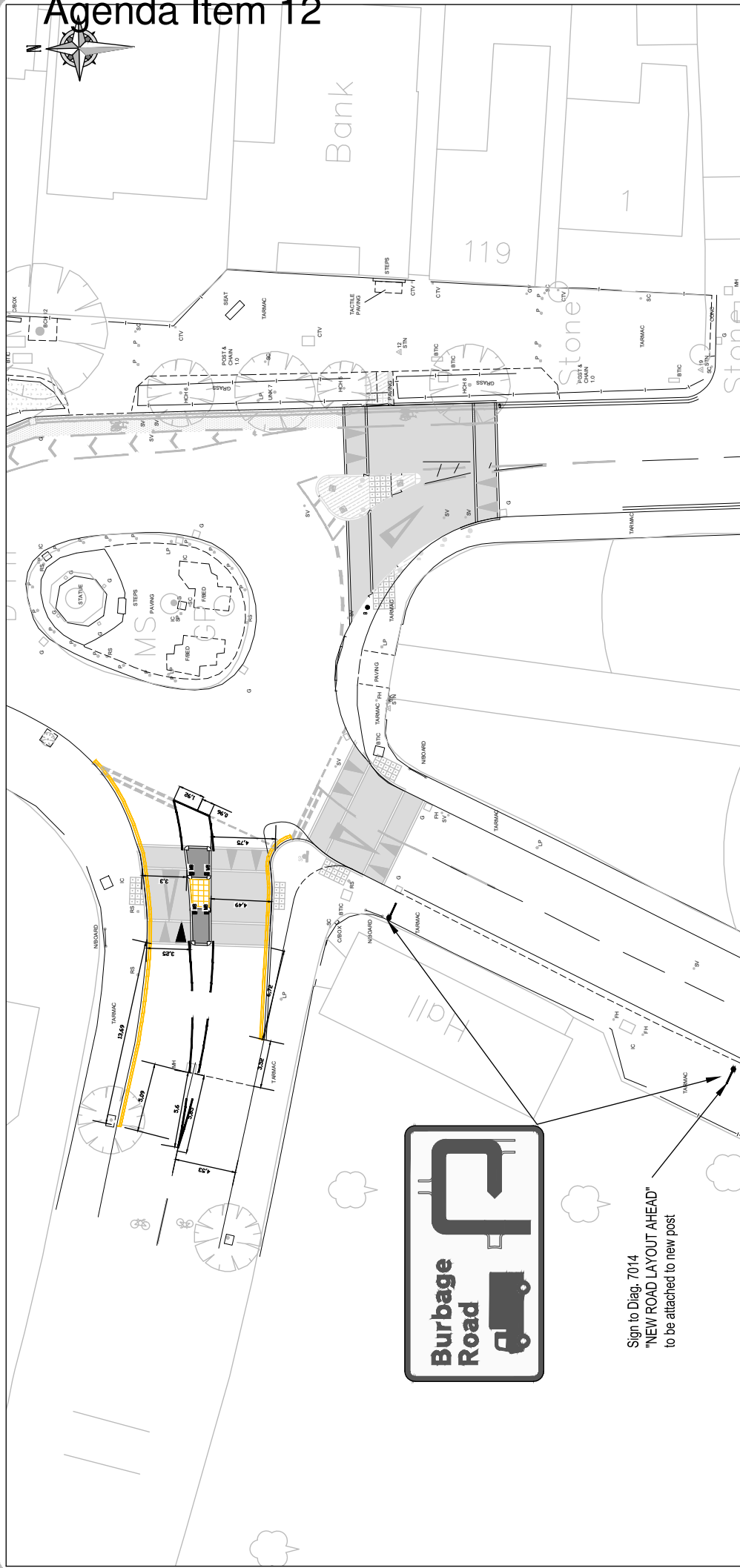
Note: This is an executive function.

The information attached has Appendices A to C which is referred to in the consultation document on pages 34 to 54.

Contact: Beverley Olamijulo on 020 7525 7234 or email:
beverley.olamijulo@southwark.gov.uk

Date: 17 March 2014

Agenda Item 12



Sign to Diag. 7014
"NEW ROAD LAYOUT AHEAD"
to be attached to new post

LEGEND

- EXISTING RASSED TABLE SURFACE
- EXISTING PRECAST CONCRETE BLISTER TACTILE PAVING FLAG (SFP7)
- PROPOSED BLISTER TACTILE PRECAST CONCRETE PAVING FLAG (SFP7)
- PROPOSED BITUMINOUS SURFACE ON NEW PEDESTRIAN ISLAND
- PROPOSED NATURAL STONE GRANITE KERB UNIT (SILVER GREY)
- PROPOSED NORMAL GRANITE QUADRANT UNIT (SILVER GREY)
- PROPOSED WHITE LINE MARKING
- PROPOSED YELLOW LINE MARKING
- PROPOSED METAL BELLMARK
- EXISTING KERB TO BE REMOVED
- EXCAVATION AREA OF RAISED TABLE TO ACCOMMODATE NEW ISLAND. NORMAL DEPTH OF EXCAVATION 250mm.

NOTES

1. THIS DRAWING SHALL BE READ IN CONJUNCTION WITH THE TRAFFIC SIGN MANUAL AND CHAPTER 8 OF THE TRAFFIC SIGN MANUAL AND RELEVANT CODE OF PRACTICE.
2. ALL DIMENSIONS ARE IN METERS UNLESS OTHERWISE STATED.
3. THIS DRAWING IS TO BE READ IN CONJUNCTION WITH SERIES 200 OF THE VOLEX RANGE C - LOT 8 PROJECT DELIVERY (WORKS)
4. DO NOT SCALE FROM THIS DRAWING. INITIAL SETTING OUT OF ISLAND ON SITE TO BE UNDERTAKEN WITH THE ENGINEER PRIOR TO COMMENCEMENT OF WORKS.
5. ANY DISCREPANCIES TO BE REPORTED TO THE ENGINEER PRIOR TO COMMENCEMENT OF WORKS.
6. THE POSITION OF ANY UNDERGROUND UTILITIES SHALL BE DETERMINED BY THE CONTRACTOR PRIOR TO CONSTRUCTION.
7. ALL AFFECTED SERVICES WITHIN THE AREA COVERED SHALL BE MAINTAINED TO NEW FOOTWAY/CARRIAGEWAY PROFILE.
8. RISK OF UNDERMINING LAMP COLUMN FOUNDATIONS. TAKE EXTRA CARE WHEN DOING FOOTWAY EXCAVATIONS.
9. ALL NEW KERB UPSTANDS TO BE WITHIN 125 - 140mm.
10. TRAFFIC MANAGEMENT IS TO BE IN ACCORDANCE WITH CHAPTER 8 OF THE TRAFFIC SIGN MANUAL AND RELEVANT CODE OF PRACTICE.

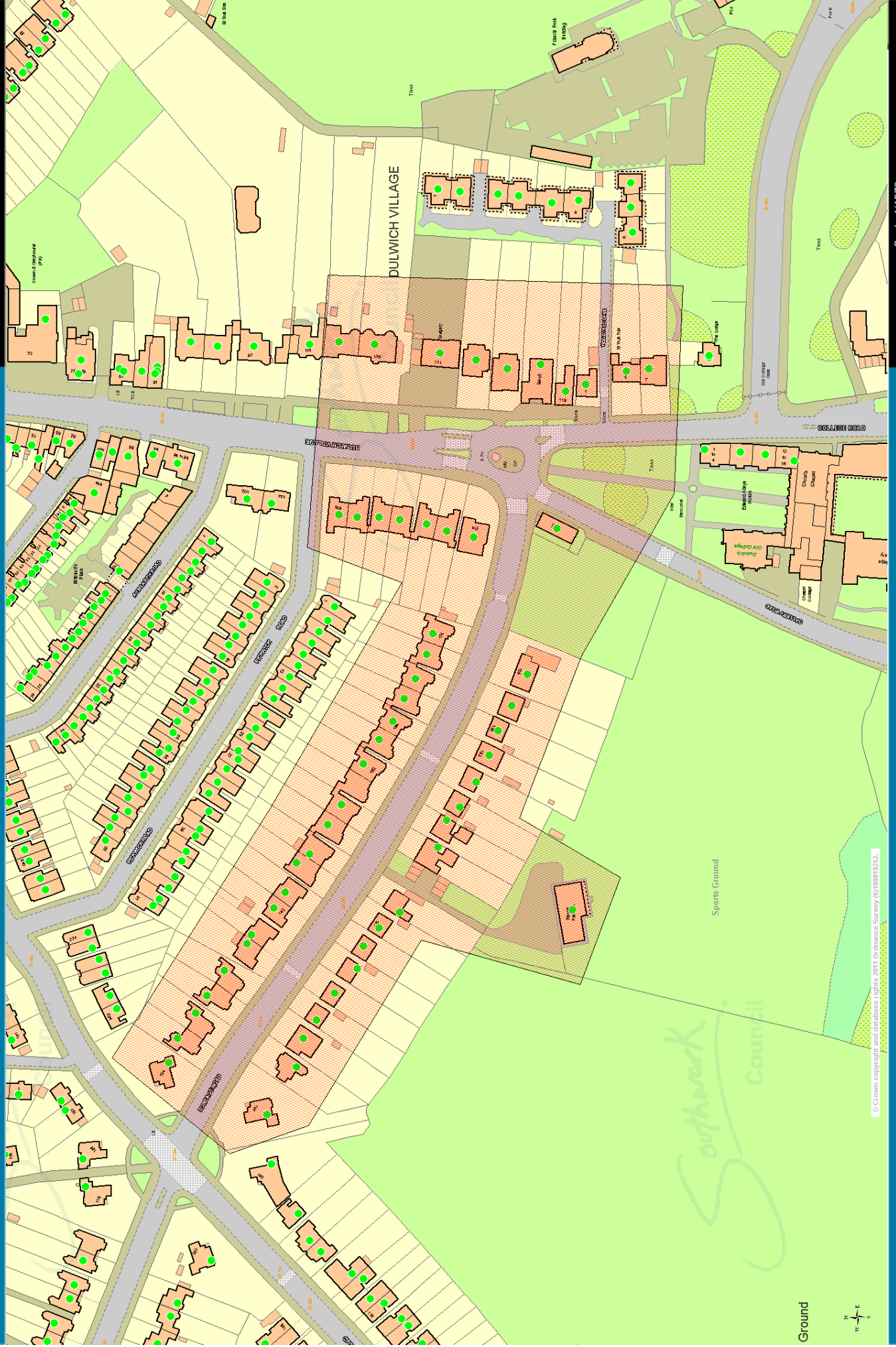
No.	Date	Revision
0	09/10/13	INITIAL ISSUE

Sturminster Newton Council

PUBLIC REALM PROJECTS TEAM 100 TOOLEY STREET TEL: 01420 821111

Project	BURBAGE ROAD/ GALLERY ROAD RIABT
Title	KERBS & FOOTWAYS SHEET 1 OF 1
Contract No.	-
Scale	1:100 @ A1
Drawing No.	XXXX-1100-001
Date Issued	09/10/2013

Date 22/11/2013



© Crown copyright and database rights 2011 Ordnance Survey 0110019252.

APPENDIX C



Public Realm Projects
Direct dial: 020 7525 5385
Fax: 020 7525 0000
www.southwark.gov.uk

28th November 2013

Dear Resident,

PROPOSED PEDESTRIAN ISLAND – BURBAGE ROAD

Following a request from the Dulwich Society to introduce a pedestrian refuge island at the junction of Burbage Road with Gallery Road, the Dulwich Community Council has awarded Cleaner Greener Safer funding to implement such an island, subject to hearing the views of local people.

The main scheme elements include:

- Introduction of a new pedestrian refuge island located on the existing raised carriageway table in Burbage Road (adjacent to roundabout);
- Whilst car traffic can still turn left into Burbage Road from Gallery Road, larger vehicles will have to traverse around the roundabout to access Burbage Road;
- Introduction of 'at any time' waiting restrictions both sides of Burbage Road to ensure adequate sightlines are maintained to the crossing location and the carriageway is free from obstruction;
- Bollards are to be installed on the island to provide additional protection to pedestrians waiting within the extents of the island;
- A bell bollard is to be installed on the southern corner of the junction to ensure vehicles do not overrun the footway.

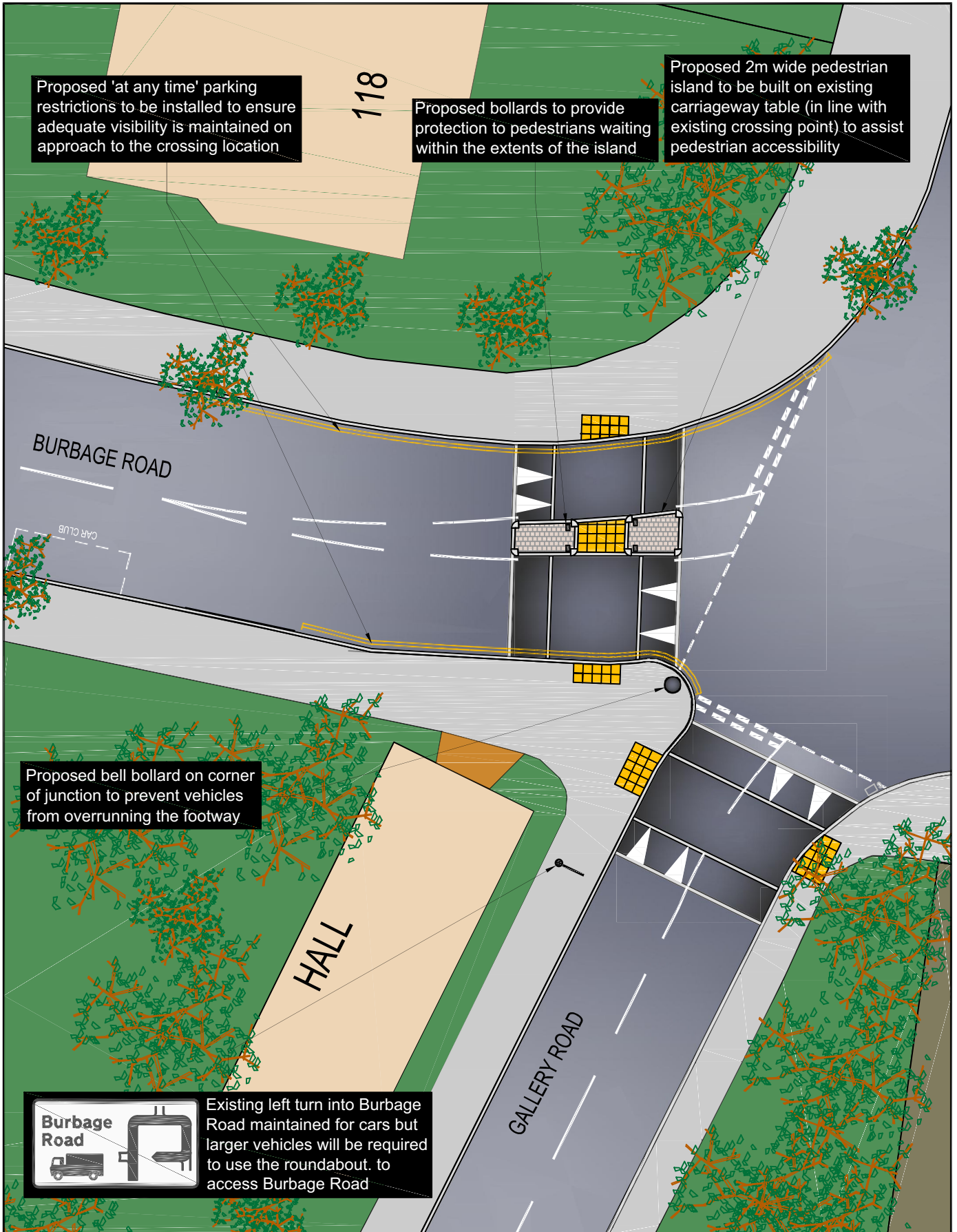
On the reverse of this letter is a plan illustrating the above proposals. We would be grateful if you could take the time to answer the questionnaire included in the consultation pack and return it using the pre-paid envelope provided by **Friday 20th December 2013**. Your response will be important in understanding whether there is a public demand for the provision of this additional facility.

Yours sincerely,

A handwritten signature in black ink, appearing to read "Chris Mascord".

Chris Mascord
Senior Engineer
Public Realm Projects
chris.mascord@southwark.gov.uk

Environment & Leisure, Public Realm Division, 160 Tooley Street, London SE1 2TZ
Switchboard: 020 7525 5000 **Website:** www.southwark.gov.uk
Acting Chief executive: Eleanor Kelly



**DULWICH COMMUNITY COUNCIL AGENDA DISTRIBUTION LIST (OPEN)
MUNICIPAL YEAR 2013-14**

NOTE: Original held by Constitutional Team (Community Councils) all amendments/queries to Tim Murtagh Tel: 020 7525 7187

Name	No of copies	Name	No of copies
To all Members of the Community Council		Others	
Councillor Helen Hayes (Chair)	1	Audit Commission	
Councillor Rosie Shimell (Vice chair)	1	160 Tooley St.	
Councillor James Barber	1		1
Councillor Toby Eckersley	1		
Councillor Lewis Robinson	1		
Councillor Jonathan Mitchell	1	Total:	89
Councillor Michael Mitchell	1		
Councillor Robin Crookshank Hilton	1	Dated: 2 June 2013	
Councillor Andy Simmons	1		
	1		
External			
Libraries (Dulwich)			
	1		
Press			
Southwark News			
South London Press	1		
	1		
Members of Parliament			
	1		
Harriet Harman MP	1		
Tessa Jowell MP	1		
Valerie Shawcross GLA	1		
Officers			
Constitutional Officer (Community Councils) Hub 4, 2 nd Floor, 160 Tooley St.	70		